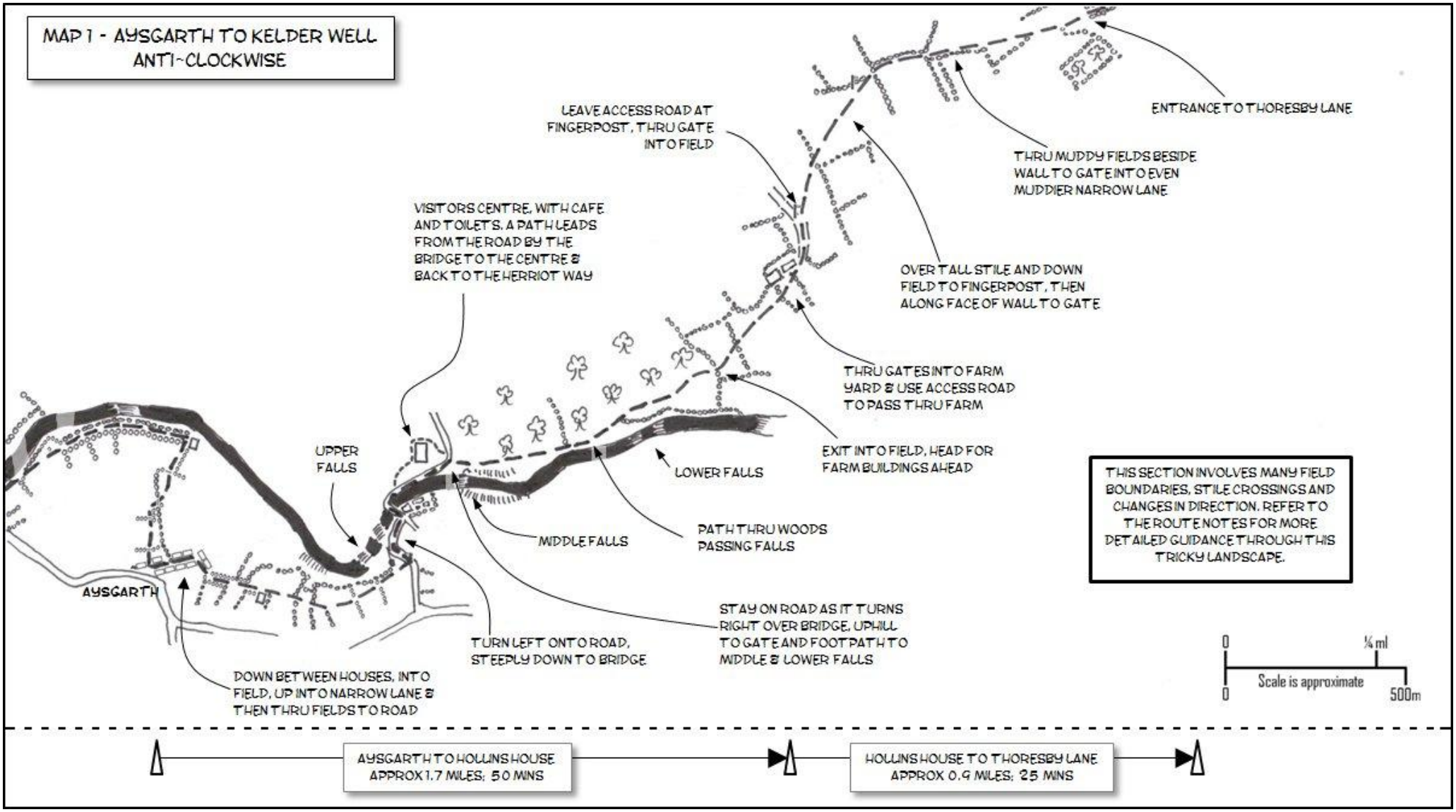
MAP 1 - AYSGARTH TO KELDER WELL
ANTI-CLOCKWISE
ENTRANCE TO THORESBY LANE
THRU MUDDY FIELDS BESIDE WALL TO GATE INTO EVEN MUDDIER NARROW LANE
LEAVE ACCESS ROAD AT FINGERPOST, THRU GATE INTO FIELD
OVER TALL STILE AND DOWN FIELD TO FINGERPOST, THEN ALONG FACE OF WALL TO GATE
VISITORS CENTRE, WITH CAFE AND TOILETS. A PATH LEADS FROM THE ROAD BY THE BRIDGE TO THE CENTRE & BACK TO THE HERRIOT WAY
THRU GATES INTO FARM YARD & USE ACCESS ROAD TO PASS THRU FARM
EXIT INTO FIELD, HEAD FOR FARM BUILDINGS AHEAD
LOWER FALLS
UPPER FALLS
MIDDLE FALLS
PATH THRU WOODS PASSING FALLS
AYSGARTH
THIS SECTION INVOLVES MANY FIELD BOUNDARIES, STILE CROSSINGS AND CHANGES IN DIRECTION. REFER TO THE ROUTE NOTES FOR MORE DETAILED GUIDANCE THROUGH THIS TRICKY LANDSCAPE.
STAY ON ROAD AS IT TURNS RIGHT OVER BRIDGE, UPHILL TO GATE AND FOOTPATH TO MIDDLE & LOWER FALLS
TURN LEFT ONTO ROAD, STEEPLY DOWN TO BRIDGE
DOWN BETWEEN HOUSES, INTO FIELD, UP INTO NARROW LANE & THEN THRU FIELDS TO ROAD
0
¼ ml
Scale is approximate
0
500m
AYSGARTH TO HOLLINS HOUSE
APPROX 1.7 MILES; 50 MINS
HOLLINS HOUSE TO THORESBY LANE
APPROX 0.9 MILES; 25 MINS

MAP 2 - KELDER WELL TO CASTLE BOLTON ANTI-CLOCKWISE

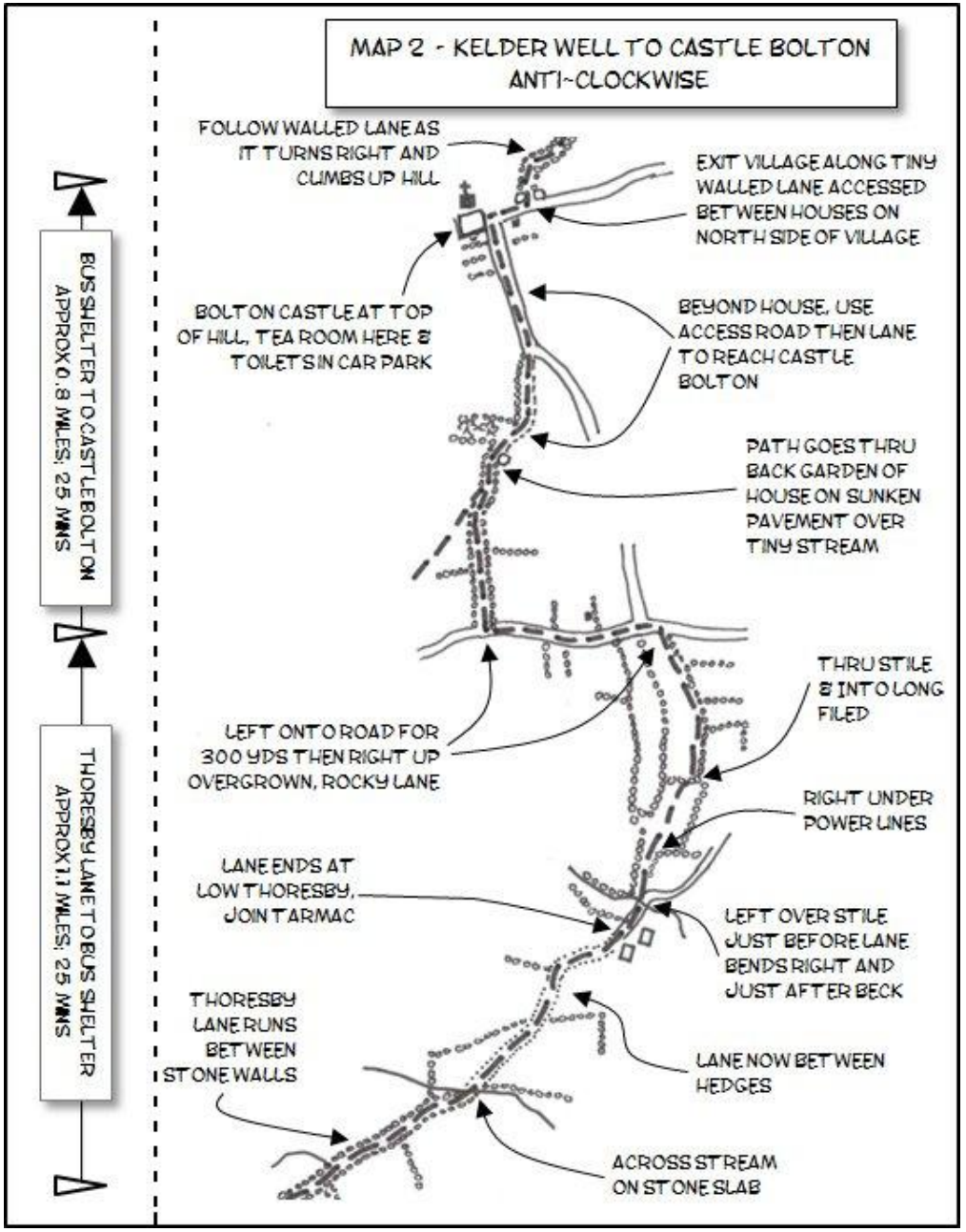
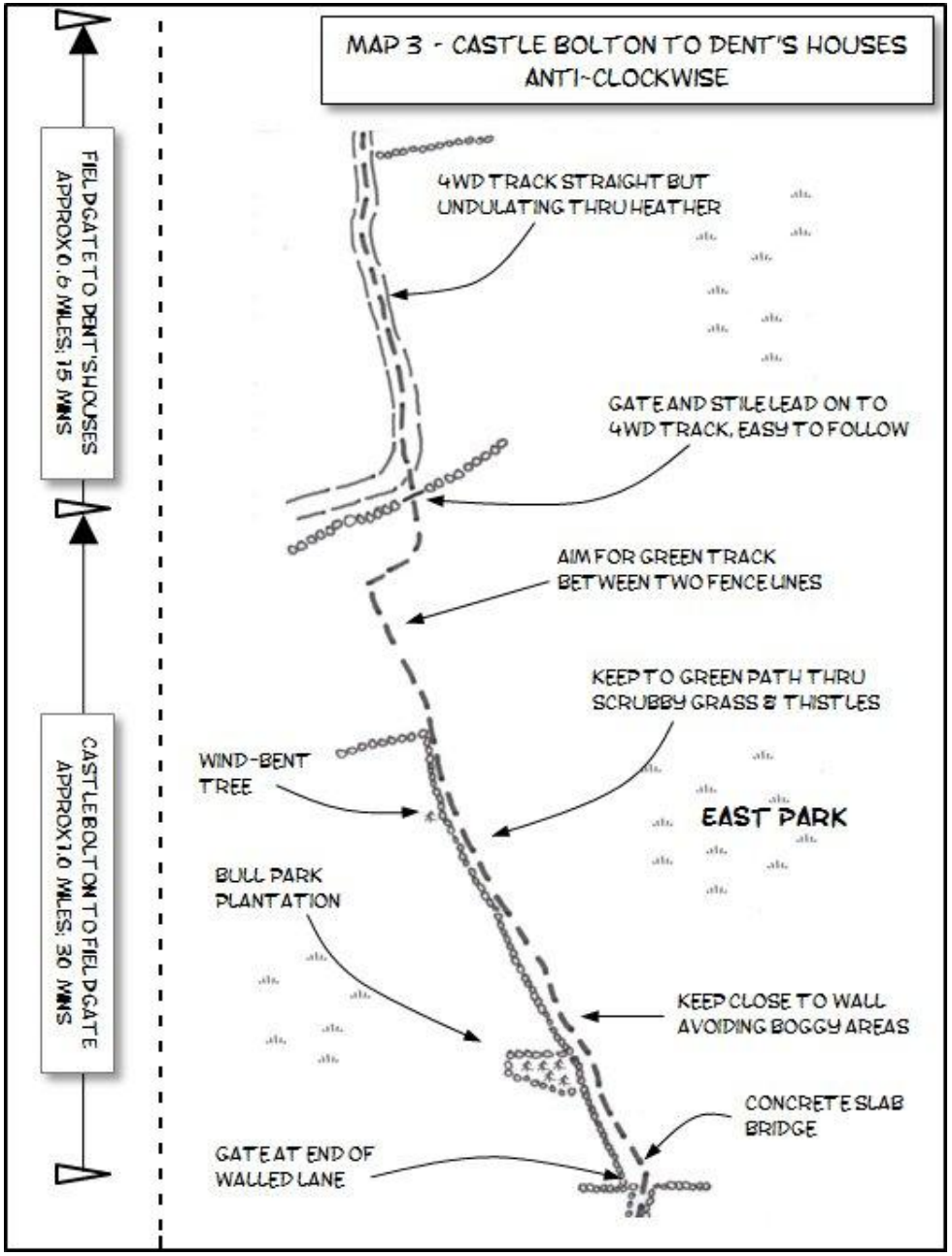
MAP 3 - CASTLE BOLTON TO DENT'S HOUSES ANTI-CLOCKWISE